Historic, archived document

Do not assume content reflects current scientific knowledge, policies, or practices

1
F765Fo
Rio Grande
Reserve

Flat
Folio

U. S. Department of Agriculture
FOREST SERVICE
GIFFORD PINCHOT, Forester

FOREST ATLAS

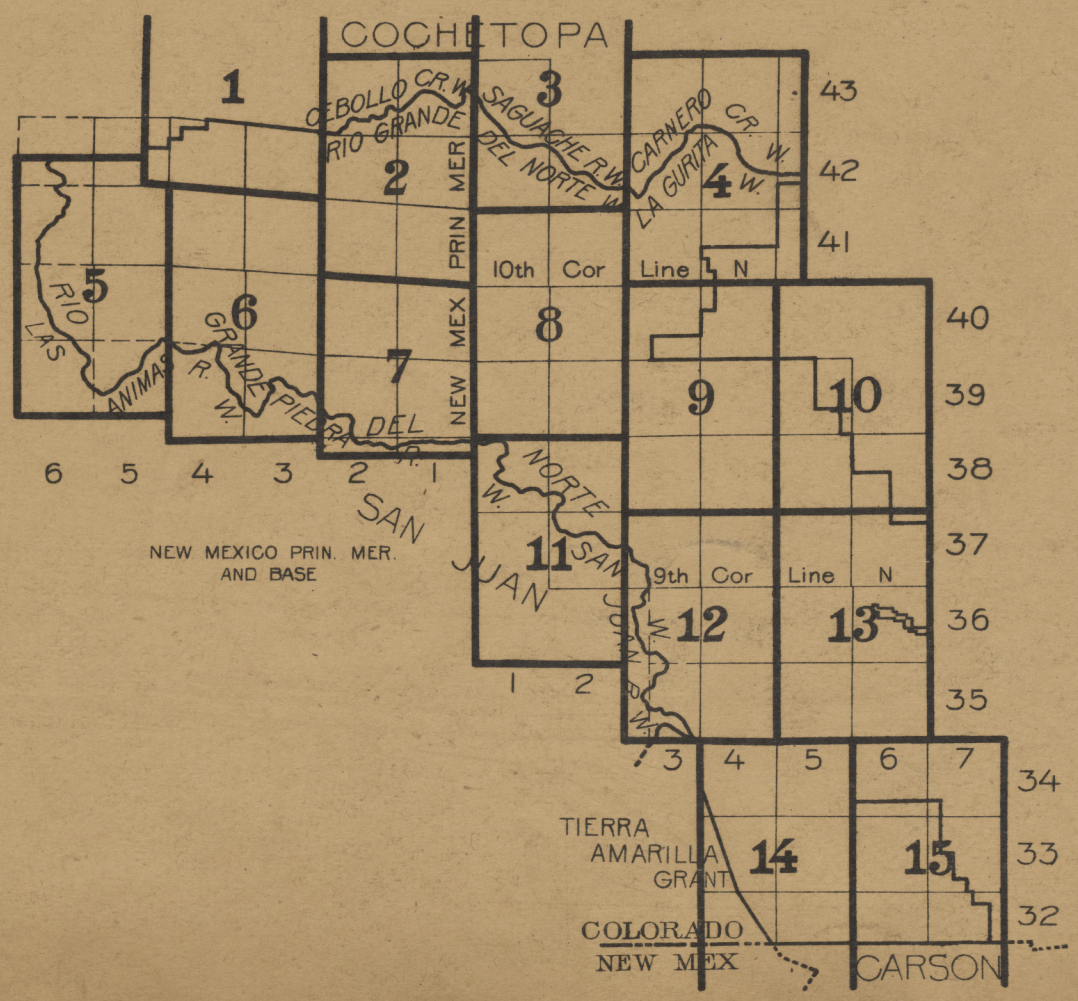
OF THE

NATIONAL FORESTS OF THE UNITED STATES

RIO GRANDE

FOLIO

8—841



USDA
LIB

PRINTED BY THE U. S. GEOLOGICAL SURVEY
GEORGE OTIS SMITH, DIRECTOR

rib
nsby

FOREST ATLAS LEGEND PAGE

GENERAL CLASSIFICATION

Commercial Timber

- Less than 2,000 B.F. per acre
- 2,000 to 5,000 B.F. per acre
- 5,000 to 10,000 B.F. per acre
- 10,000 to 25,000 B.F. per acre
- 25,000 to 50,000 B.F. per acre

- Woodland, cordwood, poles, etc.
- Chaparral or brush
- Sagebrush
- Grassland, parks, etc.
- Barren, above timber line, etc.
- Desert
- Burn, not restocking
- Burn, scattering trees or restocking
- Burn, forest cover established (The color indicates the stand)
- Windfall
- Bug-killed or diseased
- Old cutting, less than $\frac{1}{3}$ of the merchantable timber removed
- Old cutting, $\frac{1}{3}$ to $\frac{2}{3}$ of the merchantable timber removed
- Old cutting, $\frac{2}{3}$ to all of the merchantable timber removed

- Timber sales, less than $\frac{1}{3}$ of the merchantable timber removed
- Timber sales, $\frac{1}{3}$ to $\frac{2}{3}$ of the merchantable timber removed
- Timber sales, $\frac{2}{3}$ to all of the merchantable timber removed

- Cultivated
- Irrigated

TITLE

- Ⓐ State lands, approved
- ○ State lands, not approved
- I Indian allotments
- L Lieu selections
- PB Pending base
- RP Railway lands, patented
- R Railway lands, not patented
- HP Homesteads, patented
- H Homesteads, not patented
- CE Cash entry
- T Timber and stone
- C Coal entry
- D Desert entry
- TE Townsite entry

- Mineral lode claims, patented
- P Mineral placer claims, patented
- M Mineral mill site, patented
- MC Mineral classification

GRAZING MAP LEGEND

- Supervisor's headquarters
- Supervisor's division
- Ranger's division
- Grazing districts
- Open for all stock
- Open for cattle and horses only
- Open for sheep and goats only
- Closed for all stock
- Lambing grounds
- Driveways for stock
- Corral

CONVENTIONAL SIGNS

- Block line
- Compartment line, sales
- Boundary line for all other classifications
- Grant line
- Telegraph line
- Telephone line
- Power line
- Pipe line
- Aqueduct
- Railroad
- Tramway
- Wire rope conveyor
- Wagon road
- Secondary or private road
- Pack trail
- Foot trail
- Fire line
- Fence
- Ditch
- Flume
- Slide
- Log driving route
- Rollway
- Skidway
- Bridge
- Ferry
- Ford
- Experimental nursery (area)
- Experimental nursery (location)
- Permanent nursery (area)
- Permanent nursery (location)
- Forested by natural seeding
- Forested by artificial seeding } For planting maps
- Forested by planting
- Location of Silvical experiments
- Corral
- Supervisor's headquarters
- Ranger's headquarters, no house
- Ranger's headquarters, with house
- House
- Railroad station
- Stage station
- Power station
- Hotel
- Store
- School
- Church
- Cemetery
- TEL. Telegraph office
- TLP. Telephone office
- Cabin
- Dairy
- Logging camp
- Sawmill, portable
- Sawmill, stationary
- Grist mill
- Grist and sawmill
- Apiary
- Windmill
- Well
- Quarry or gravel pit
- Mine location, unpatented
- Mine shaft
- Triangulation station
- B.M. 1232 Bench mark.

ALPHA-NUMERIC SYMBOLS FOR WESTERN COMMERCIAL TREE SPECIES

These will be used on maps, where limited space makes necessary, in the following manner:

DI29=Pseudotsuga taxifolia, average stand 29,000 B.M. per acre

Q6$\overline{12}$=Quercus agrifolia, average stand 12 cords per acre

T6$\overline{7}$=Thuja plicata, average stand 7 tele-poles per acre

PO	Pinus contorta (murrayana)	Lodgepole Pine
1	flexilis	Limber Pine
2	monticola	Western White Pine
3	lambertiana	Sugar Pine
4	ponderosa	Yellow Pine
5	coulteri	Coulter Pine
6	sabiniana	Gray Pine
7	jeffreyi	Jeffrey Pine
8	radiata	Monterey Pine
9	attenuata	Knobcone Pine
B2	strobiformis	Mexican White Pine
5	albicaulis	White-bark Pine
6	torreyana	Torrey Pine
7	edulis	Pinon
9	monophylla	Single-leaf Pinon
AI	Abies magnifica	Magnificent Fir
2	concolor	White Fir
3	shastensis	Shasta Fir
4	nobilis	Noble Fir
5	lasiocarpa	Alpine Fir
6	grandis	Lowland Fir
7	arizonica	Arizona Cork Fir
8	amabilis	Lovely Fir
9	venusta	Bristle-cone Fir
S2	Picea engelmanni	Engelmann Spruce
3	parryana	Blue Spruce
5	breweriana	Weeping Spruce
6	sitchensis	Sitka Spruce
DI	Pseudotsuga taxifolia	Douglas Fir (Red)
5	macrocarpa	Bigcone Spruce
H5	Tsuga mertensiana	Black Hemlock
6	heterophylla	Western Hemlock
RI	Sequoia sempervirens	Redwood
5	washingtoniana	Bigtree
C5	Chamæcyparis nootkatensis	Yellow Cedar
6	lawsoniana	Port Orford Cedar
T6	Thuja plicata	Red Cedar
L5	Larix lyallii	Alpine Larch
7	occidentalis	Western Larch
O5	Libocedrus decurrens	Incense Cedar
K5	Cupressus macnabiana	Macnab Cypress
6	macrocarpa	Monterey Cypress
7	arizonica	Arizona Cypress
8	goveniana	Gowen Cypress
JI	Juniperus utahensis	Utah Juniper
2	pachyphlœa	Alligator Juniper
4	occidentalis	Western Juniper
5	sabinoides	Mountain Juniper
7	californica	California Juniper
9	monosperma	One-seed Juniper
QO	Quercus chrysolepis	Canyon Live Oak
1	californica	California Black Oak
2	lobata	California White Oak
3	douglasii	Blue Oak
4	garryana	Pacific Post Oak
5	wislizeni	Highland Oak
6	agrifolia	California Live Oak
7	gambelii	Gambel Oak
8	densiflora	California Tanbark Oak
9	engelmanni	Engelmann Oak
M2	Acer macrophyllum	Oregon Maple
5	glabrum	Dwarf Maple
9	negundo californicum	California Boxelder
WO	Populus trichocarpa	Black Cottonwood
2	fremontii	Fremont Cottonwood
5	tremuloides	Aspen
7	angustifolia	Narrowleaf Cottonwood
FI	Fraxinus pennsylvanica	Red Ash
6	oregona	Oregon Ash
8	lanceolata	Green Ash
UI	Prunus demissa	Western Choke Cherry
Y7	Platanus wrightii	Arizona Sycamore
8	racemosa	California Sycamore
XO	Salix lasiandra	Western Black Willow
2	sessilifolia	Silverleaf Willow
9	amygdaloides	Almondleaf Willow

U.S. Improvements made by the United States are marked U. S.

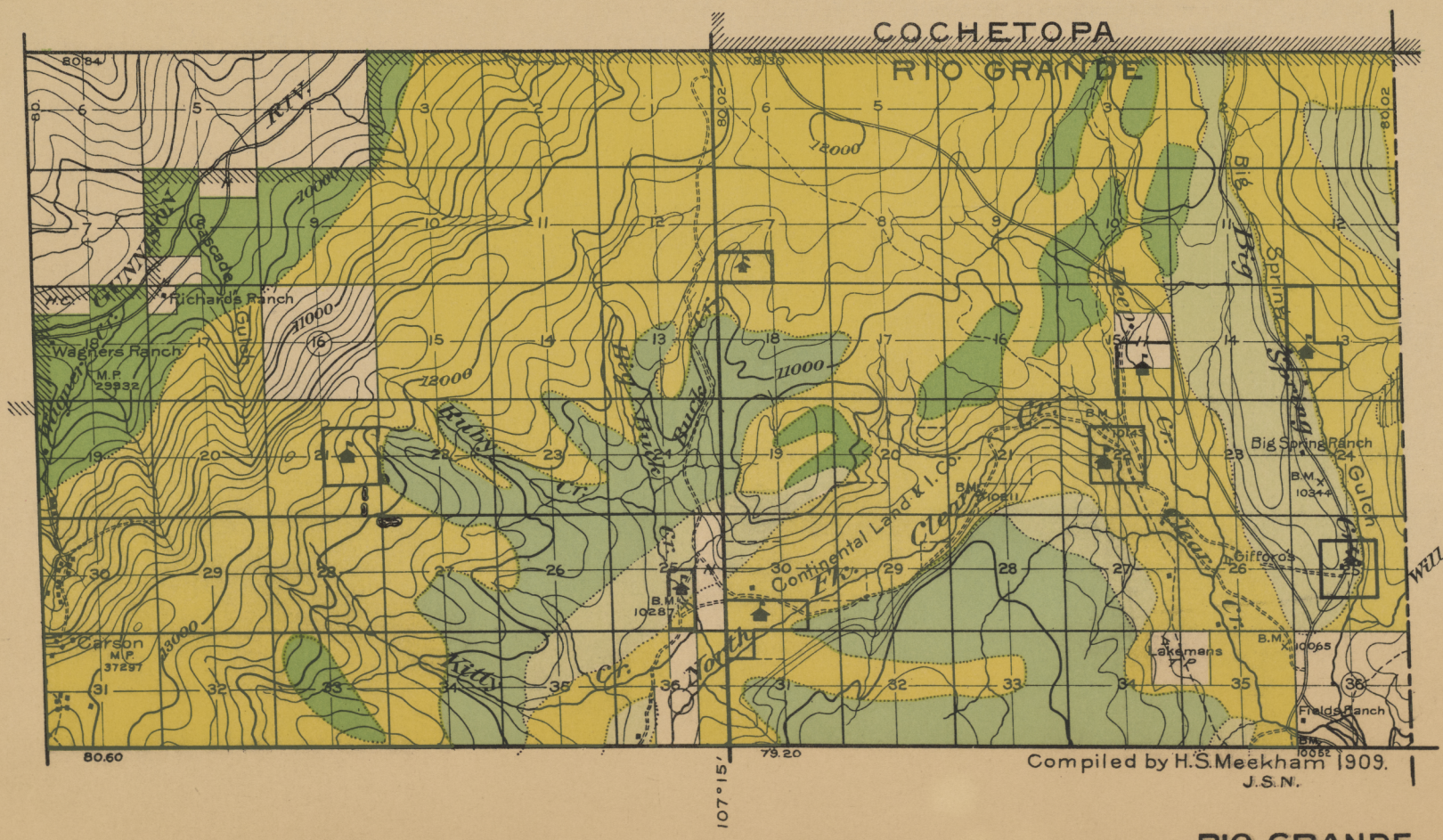
Proposed improvements are shown by the appropriate sign and designated by "Proposed" on the margin of the maps

Abandoned improvements are shown by zeros O O O O and designated on the margin of the maps

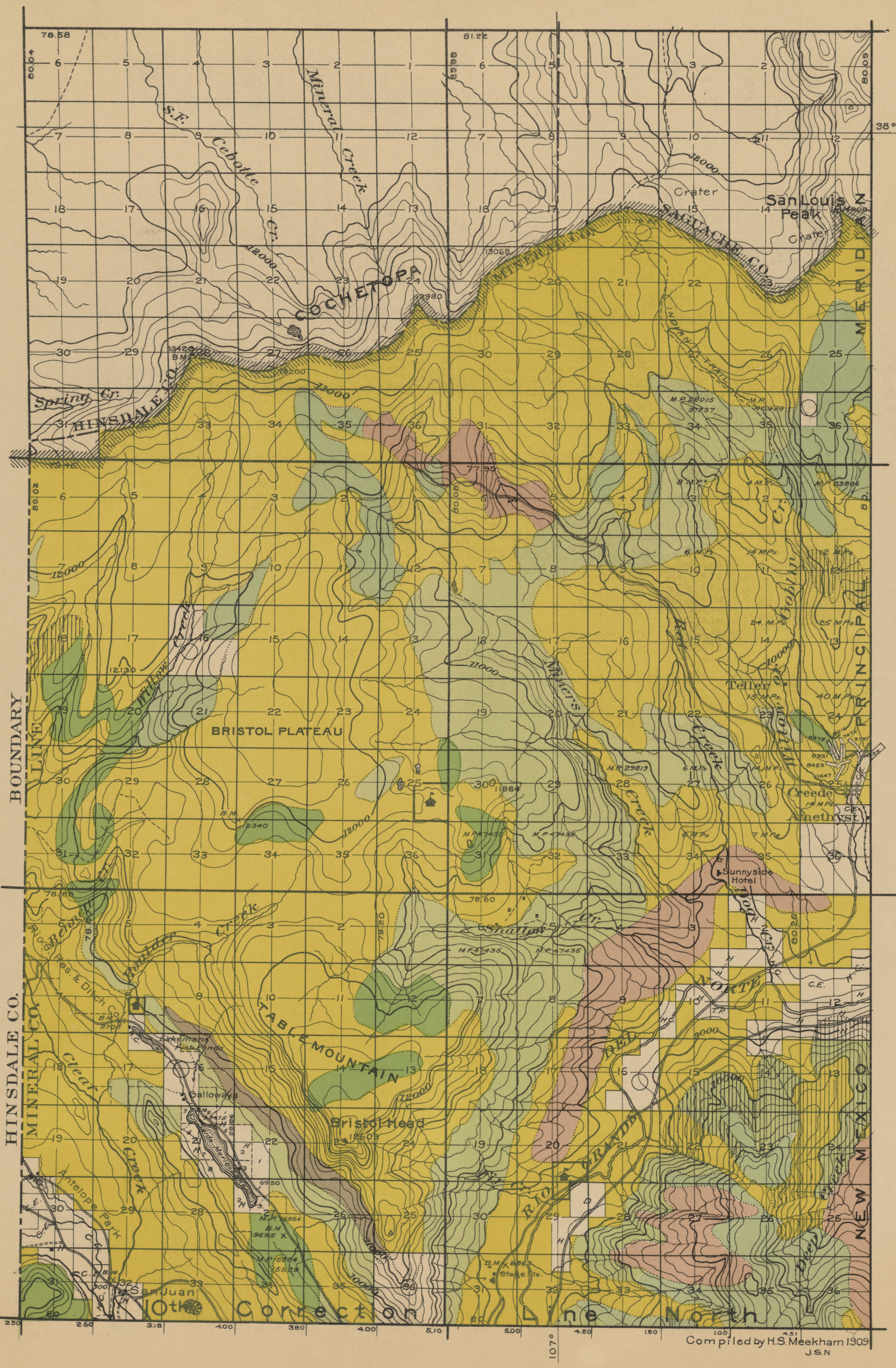
Additional buildings may be shown by using the house sign (▬) with a written designation; thus:

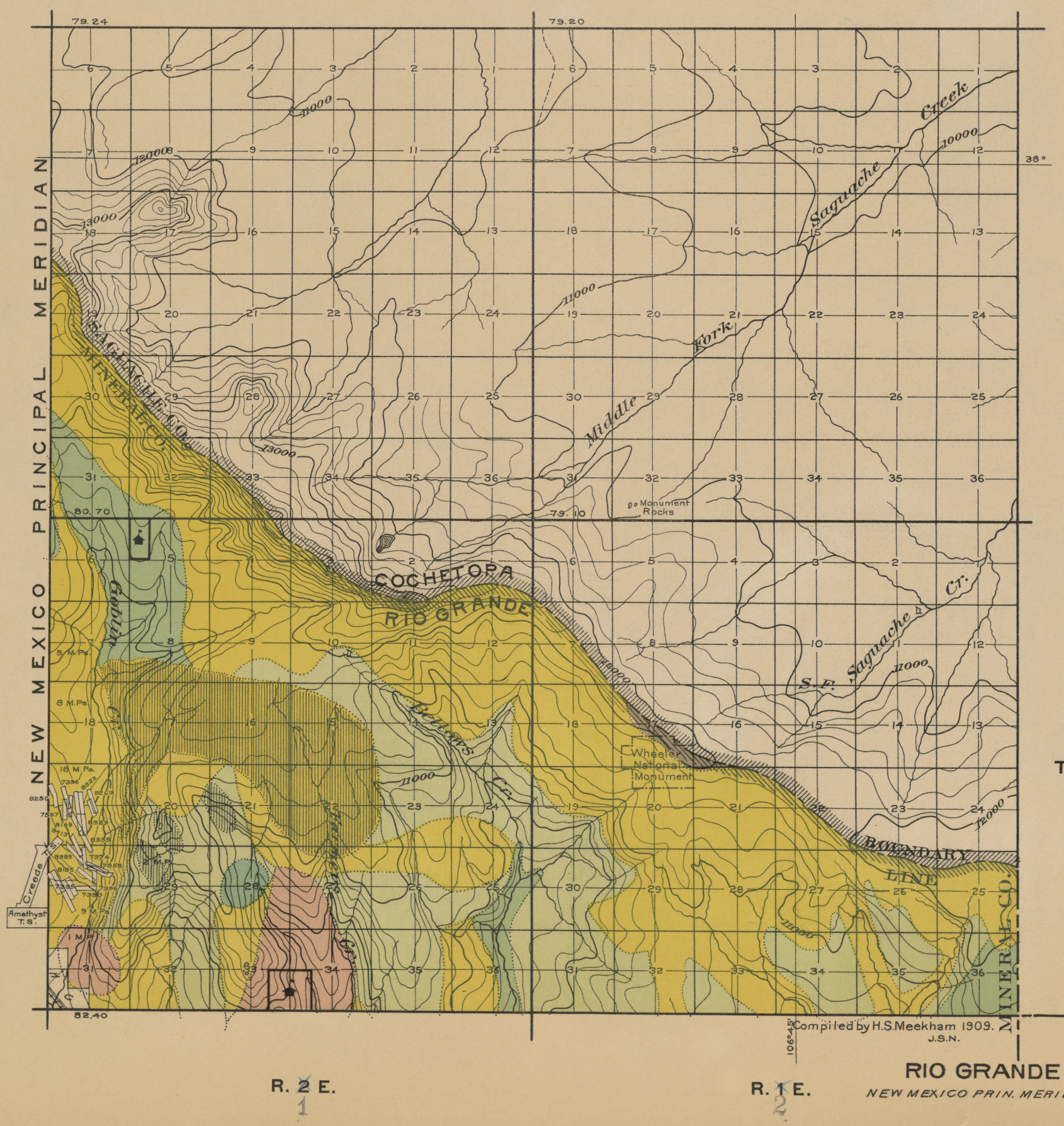
- ▬ Slaughter house
- ▬ Livery barn
- ▬ Sanatarium

etc., etc.



RIO GRANDE
NEW MEXICO PRIN. MERIDIAN


S.F. Cebolle Cr.
Mineral Creek
COCHETOPA
MINERAL CO.
SAGUACHE CO.
San Louis Peak
Crater
Spring Cr.
HINSDALE CO.
Cebolle Creek
Willow Creek
BRISTOL PLATEAU
Miners Creek
Goulay Cr.
Teller
Creede
Amethyst
Sunnyside Hotel
Rough Cr.
Shallow Cr.
Boulder Creek
Bergen Cr.
Ark. & Pes. & Ditch Co.
TABLE MOUNTAIN
Bristol Head
Galloways
Lakemans Fish Ponds
Antelope Park
Deer Creek
RIO GRANDE
Rio Gr.
Beaver Cr.
NEW MEXICO
INDIAN TRAIL
BOUNDARY LINE
HINSDALE CO.
MINERAL CO.
San Juan
10th Correction Line North
Stage Sta.
Compiled by H.S. Meekham 1909
J.S.N.
T. 43
T. 42 N.
T. 41 N.
R. 2 W.
R. 1 W.
RIO GRANDE
NEW MEXICO PRIN. MERIDIAN.


79.24
79.20
MERIDIAN
NEW MEXICO PRINCIPAL
Saguache Creek
Middle Fork
S. Fk. Saguache Cr.
SAGUACHE MINERAL CO.
COCHETOPA
RIO GRANDE
Gedney Cr.
Bellows Cr.
Hamilton Cr.
Creede T.S.
Amethyst T.S.
Wheeler National Monument
Monument Rocks
BOUNDARY LINE
MINERAL CO.
T. 43 N.
T. 42 N.
R. 2 E.
R. 1 E.
Compiled by H.S. Meekham 1909.
J.S.N.
RIO GRANDE
NEW MEXICO PRIN. MERIDIAN.

T. 43 N.

R. 5 E.

T. 42 N.

T. 41 N.

COCHETOPA

RIO GRANDE

Mesa Pk.

Saguache Creek

South Fork Conejo Creek

Dyer's Cr.

Lagunita Creek

Hunts

MINERAL CO.

RIO GRANDE CO.

SAGUACHE CO.

RIO GRANDE CO.

10th Correction Line North

R. 3 E.

R. 4 E.

Compiled by H.S. Meekham 1909.

RIO GRANDE

NEW MEXICO PRIN. MERIDIAN.

5

T. 42 N.

T. 41 N.

T. 40 N.

T. 39 N.

37°45'

107°30'

R. 6 W.

R. 5 W.

Crown Mt

Eureka

Middle Mt

Mudlenn

Galena Mt

Canby Mt

Green Mt

Stony Pass

Highland Mary

Sheep Mt

Greenhalgh Mt

Lakes

Bent Pk

Carson Pk

Pole Creek Mt

Beartown

White Dome

Hunchback Mt

Trinity Pk

Storm King Pk

Mt Silex

The Guardian

Mt Nebo

Rio Grande Pyramid

Leviathan Pk

Jagged Mt

Greylock Mt

Grizzly Pk

Thunder Mt

Hidden Lake

Mt Oso

Flint Lakes

Ute

Canyon

Stony Pass Trail

Compiled by H.S. Meekham
G.T.T—1909

RIO GRANDE

NEW MEXICO PRIN. MERIDIAN

T. 41 N.

T. 40 N.

T. 39 N.

37°45'

Finger Mesa

Hermit Pk

Hermit Lakes

Weminuche Pass

Long Park

Road Canyon

Rock Creek

Creek

Lake

Ruby L.

Divide Lake

Pinos

Trail

Creek

Cr

Fork

Gulch

Canyon

Park

Pk

Lakes

Line

Cor

BM

Ranger Lakes

Rio Grande

Rio San Juan

Hinsdale Co

Mineral Co

Boundary Line

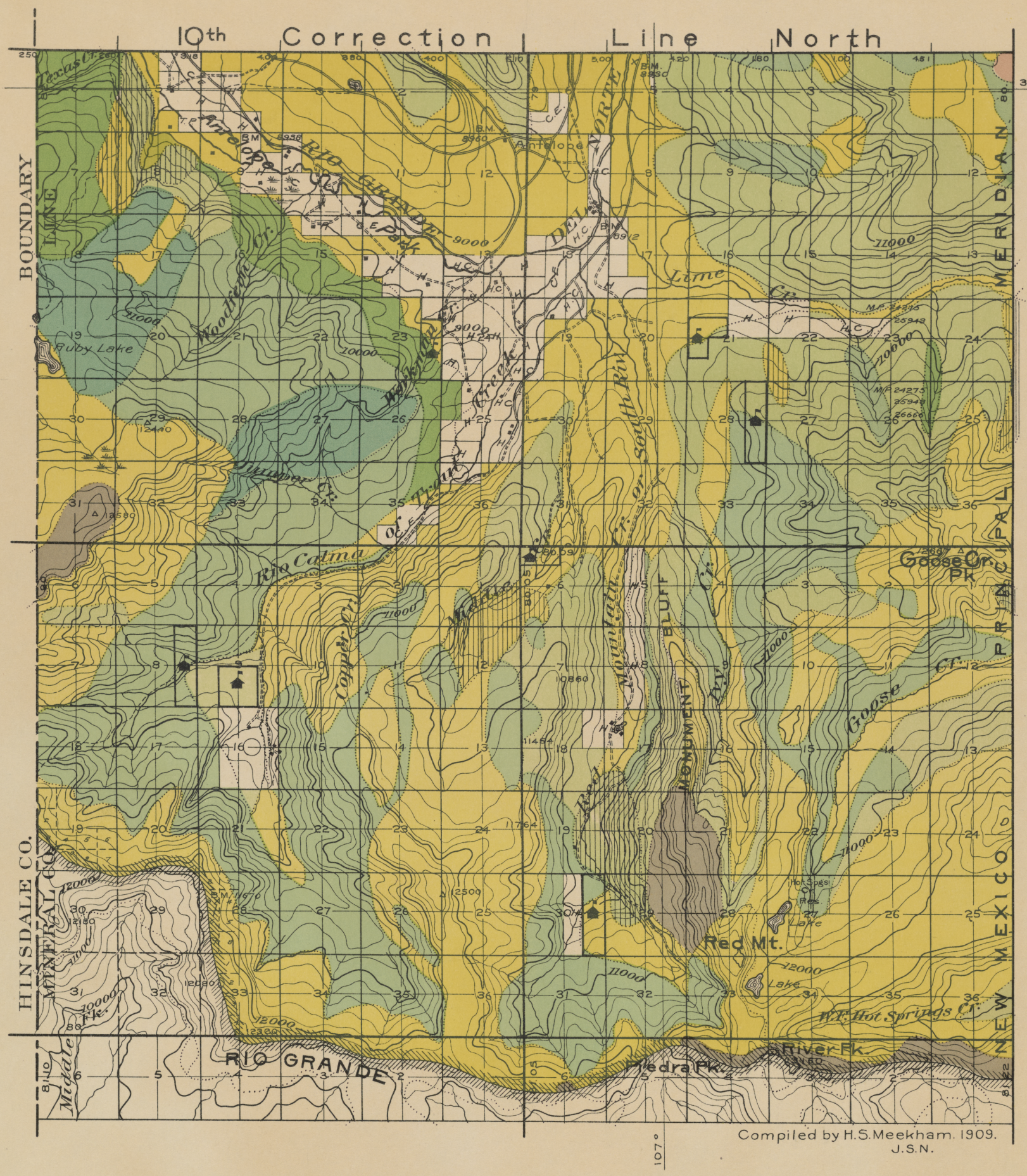
Compiled by H. S. Meekham
G.T.T.—1909

R. 4 W.

R. 3 W.

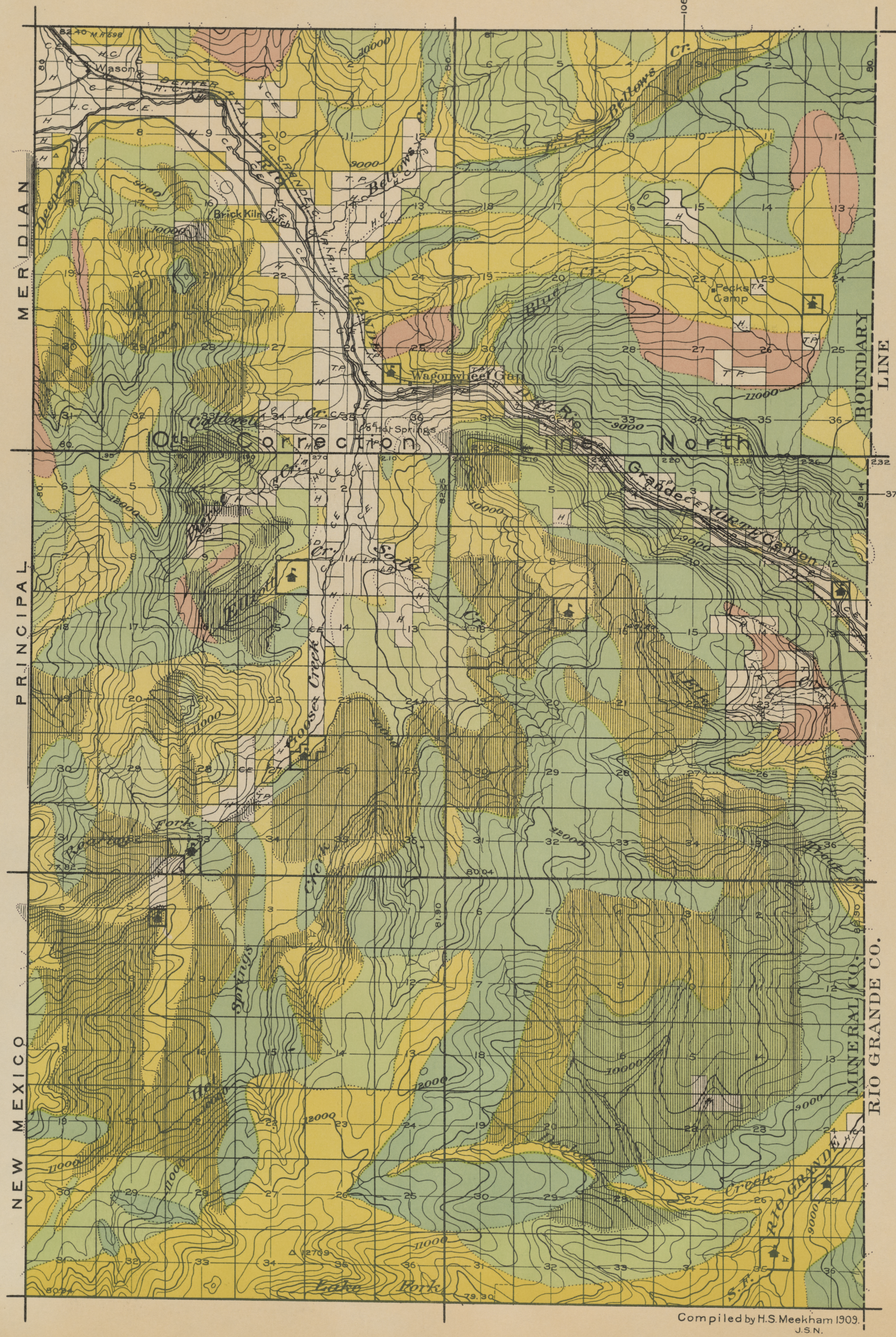
RIO GRANDE

NEW MEXICO PRIN. MERIDIAN



RIO GRANDE

NEW MEXICO PRIN. MERIDIAN



RIO GRANDE

NEW MEXICO PRIN. MERIDIAN.

10th Correction Line North

SAGUACHE CO.
RIO GRANDE CO.

37°45'

T. 40 N.

T. 39 N.

T. 38 N.

R. 3 E.

R. 4 E.

Compiled by H.S. Meekham 1909.
J.S.N.
106° 30'

RIO GRANDE
NEW MEXICO PRIN. MERIDIAN.

10th Correction Line North

SAGUACHE CO.

RIO GRANDE CO.

37°45'

T. 40 N.

T. 39 N.

T. 38 N.

Loma

Del Norte

Monteyes

RIO GRANDE DEL NORTE

DENVER AND RIO GRANDE R.R.

Geo. Fuchs

C.E. Stark

Schrader

Chas. Fairchild

Hanna

Martin Hanna

O'Connel

Pinos Slough

Day Water Courses

Mr. Varnell

Bennett

Bennett Cr.

San Francisco

Creek

Ratón Cr.

R. Myers

Dry Cr.

South Fk.

Rocky Cr.

Crater

9000

8000

10000

11000

12000

9570

Compiled by H.S. Meekham 1909.
J.S.N.

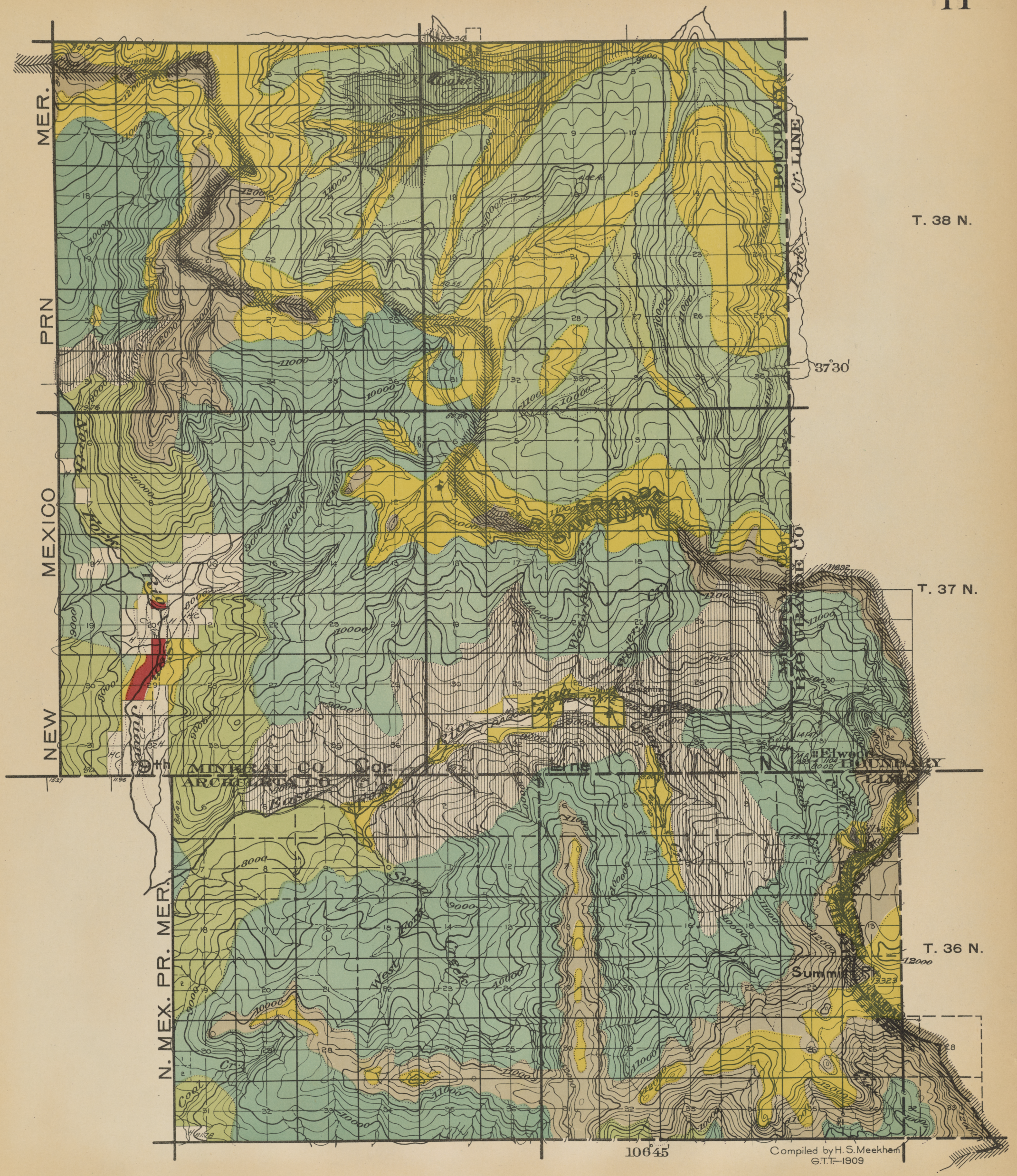
106°30'

R. 5 E.

R. 6 E.

RIO GRANDE

NEW MEXICO PRIN. MERIDIAN


MER.
PRN
NEW MEXICO
N. MEX. PR. MER.
BOUNDARY
Cr. LINE
37°30'
T. 38 N.
T. 37 N.
T. 36 N.
106°45'
Compiled by H. S. Meekham
G.T.T.—1909
RIO GRANDE
R. 1 E.
R. 2 E. NEW MEXICO PRIN MERIDIAN
MINERAL CO
ARCHULETA CO
Elwood
Summit Pk
Platoro
Cat
Park
Cr.
Creek
Canyon
Valley
Mesa
Ridge
Hill
Fork
Basin
Gulch
Spring
Lake
Trail
Road
Ranch
Mine
Tank
Dam
Reservoir
Ditch
Flume
Tunnel
Bridge
Trestle
Church
School
Cemetery
Post Office
Saw Mill
Power Plant
Telephone
Telegraph
Wagon Road
Trail
Railroad
Station
Depot
Section Line
Township Line
County Line
State Line
Boundary Line
Land Grant
Forest Reserve
Indian Reservation
Meridian
Base Line
Standard Parallel
Guide Meridian
Principal Meridian
Range Line
Township
Section
Quarter Section
Corner
Monument
Mound
Pit
Quarry
Mine
Shaft
Tunnel
Adit
Prospect
Claim
Lode
Placer
Dredge
Hydraulic
Drift
Vein
Fault
Outcrop
Contact
Dip
Strike
Anticline
Syncline
Monocline
Dome
Basin
Terrace
Bench
Alluvium
Glacial
Moraine
Drift
Boulder
Gravel
Sand
Clay
Silt
Loam
Soil
Rock
Sandstone
Limestone
Shale
Conglomerate
Granite
Gneiss
Schist
Quartzite
Slate
Marble
Basalt
Andesite
Rhyolite
Obsidian
Pumice
Tuff
Breccia
Agglomerate
Lava
Flow
Vent
Crater
Cone
Caldera
Intrusive
Extrusive
Igneous
Sedimentary
Metamorphic
Volcanic
Plutonic
Batholith
Stock
Dike
Sill
Laccolith
Lopolith
Phacolith
Chonolith
Xenolith
Inclusion
Porphyry
Aplite
Pegmatite
Vein
Lode
Placer
Dredge
Hydraulic
Drift
Fault
Outcrop
Contact
Dip
Strike
Anticline
Syncline
Monocline
Dome
Basin
Terrace
Bench
Alluvium
Glacial
Moraine
Drift
Boulder
Gravel
Sand
Clay
Silt
Loam
Soil
Rock
Sandstone
Limestone
Shale
Conglomerate
Granite
Gneiss
Schist
Quartzite
Slate
Marble
Basalt
Andesite
Rhyolite
Obsidian
Pumice
Tuff
Breccia
Agglomerate
Lava
Flow
Vent
Crater
Cone
Caldera
Intrusive
Extrusive
Igneous
Sedimentary
Metamorphic
Volcanic
Plutonic
Batholith
Stock
Dike
Sill
Laccolith
Lopolith
Phacolith
Chonolith
Xenolith
Inclusion
Porphyry
Aplite
Pegmatite

T. 37 N.

T. 36 N.

T. 35 N.

North Mt

Belleview Pk

Summitville

Jarbidge

Bennie Mt

Jasper

South Mtn

BOUNDARY LINE

RIO GRANDE CO

CONEJOS CO

Lookout Mt

Cr.

Rio Grande

Silver Li.

Chipsett

Creek

Rossbeck Mt

Alamosa

Lake Cornwall Mt

Summit Pk

Platoro

Rio Conejos

Adams Cr.

Lake

Conejos Pk

Saddle Fork

Rio Conejos

RIO GRANDE

RIO SAN JUAN

DIVIDE

36M N. 63°27' W. 55M

West Fk. Rio Conejos

TIERRA AMARILLA GRANT

R. 3 E.

R. 4 E.

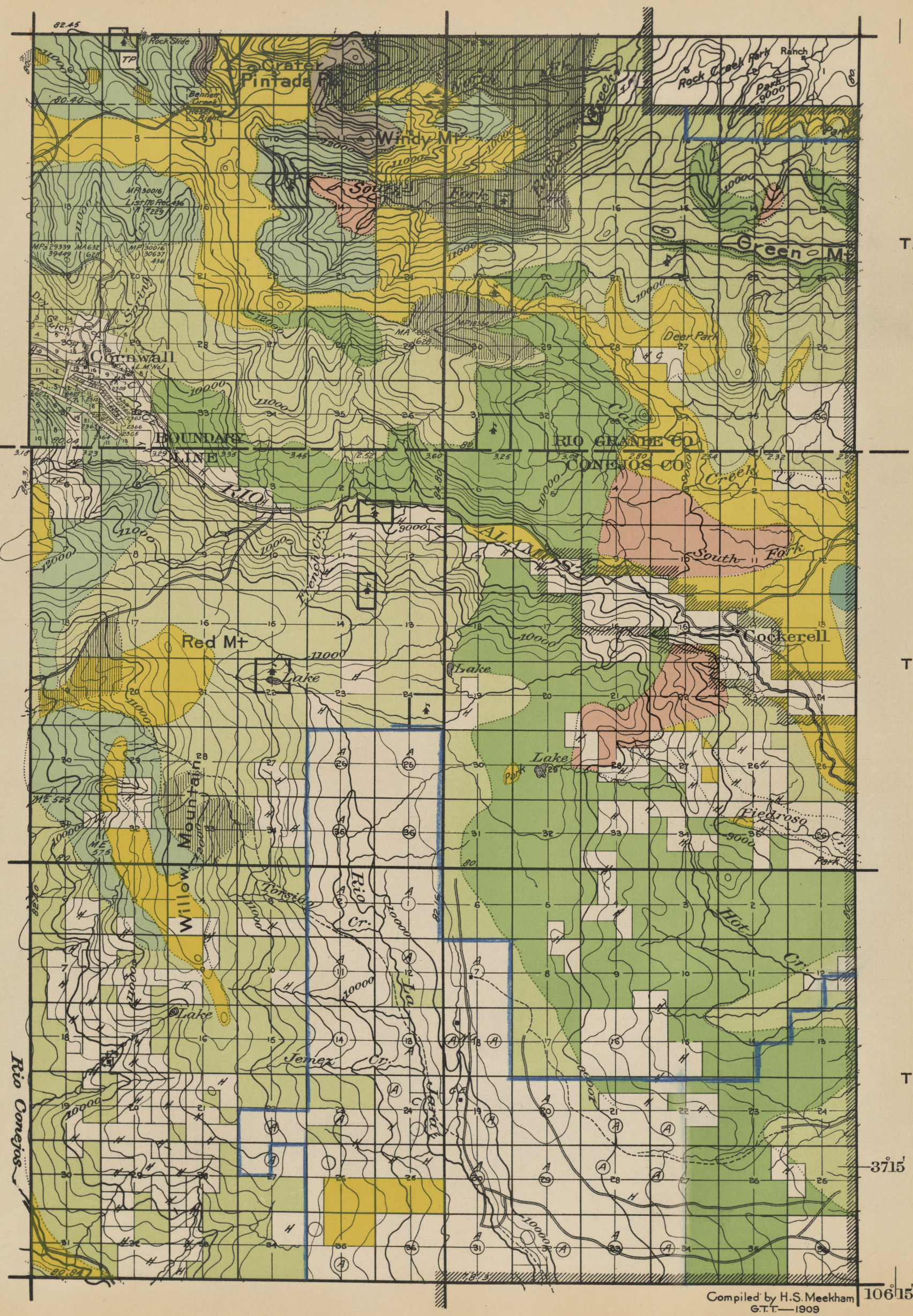
3715'

106°30'

Compiled by H.S. Meekham
G.T.T.—1909

RIO GRANDE

NEW MEXICO PRIN. MERIDIAN



T. 37 N.

T. 36 N.

T. 35 N.

37°15'

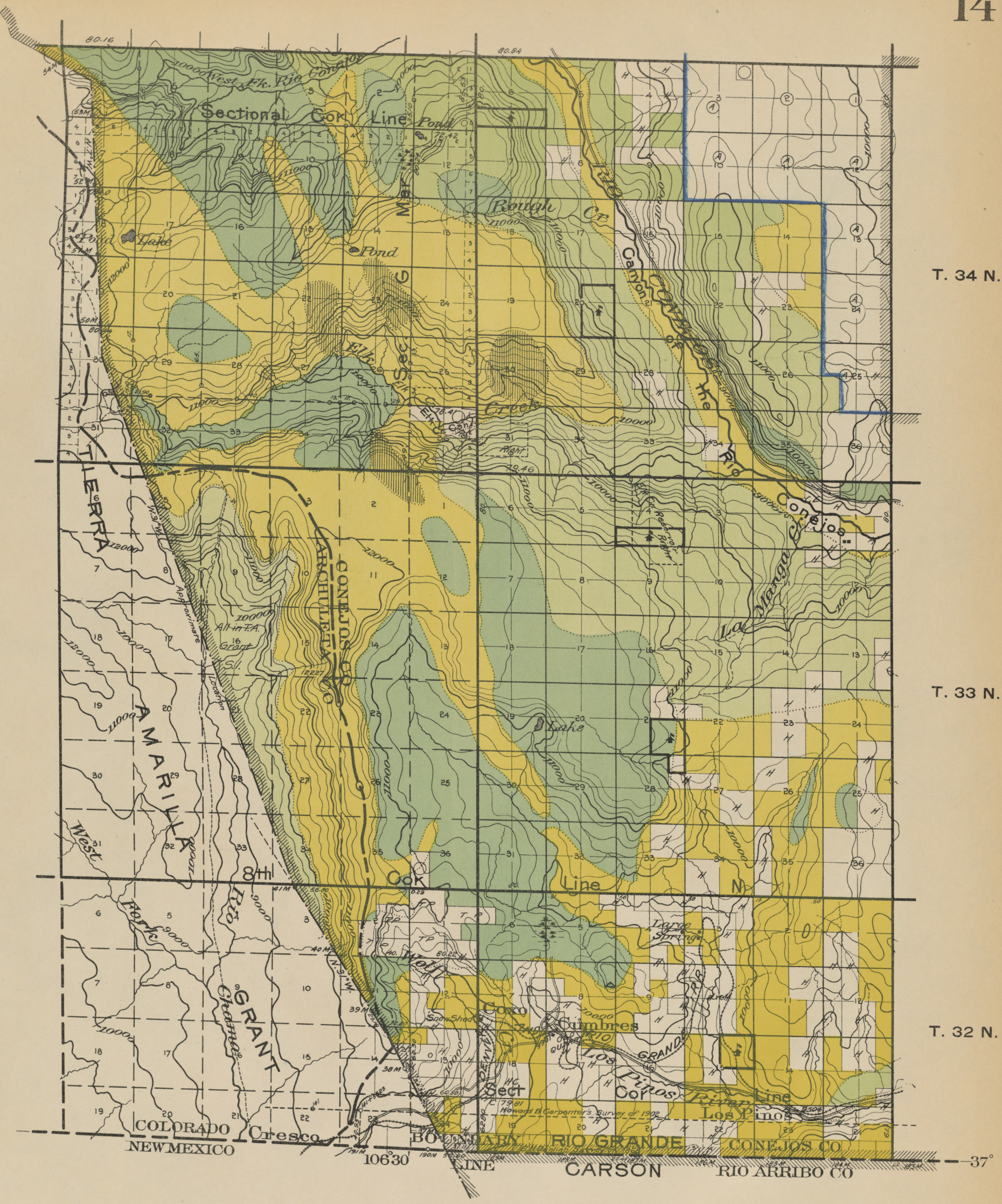
106°15'

R. 5 E.

R. 6 E.

RIO GRANDE

NEW MEXICO PRIN. MERIDIAN

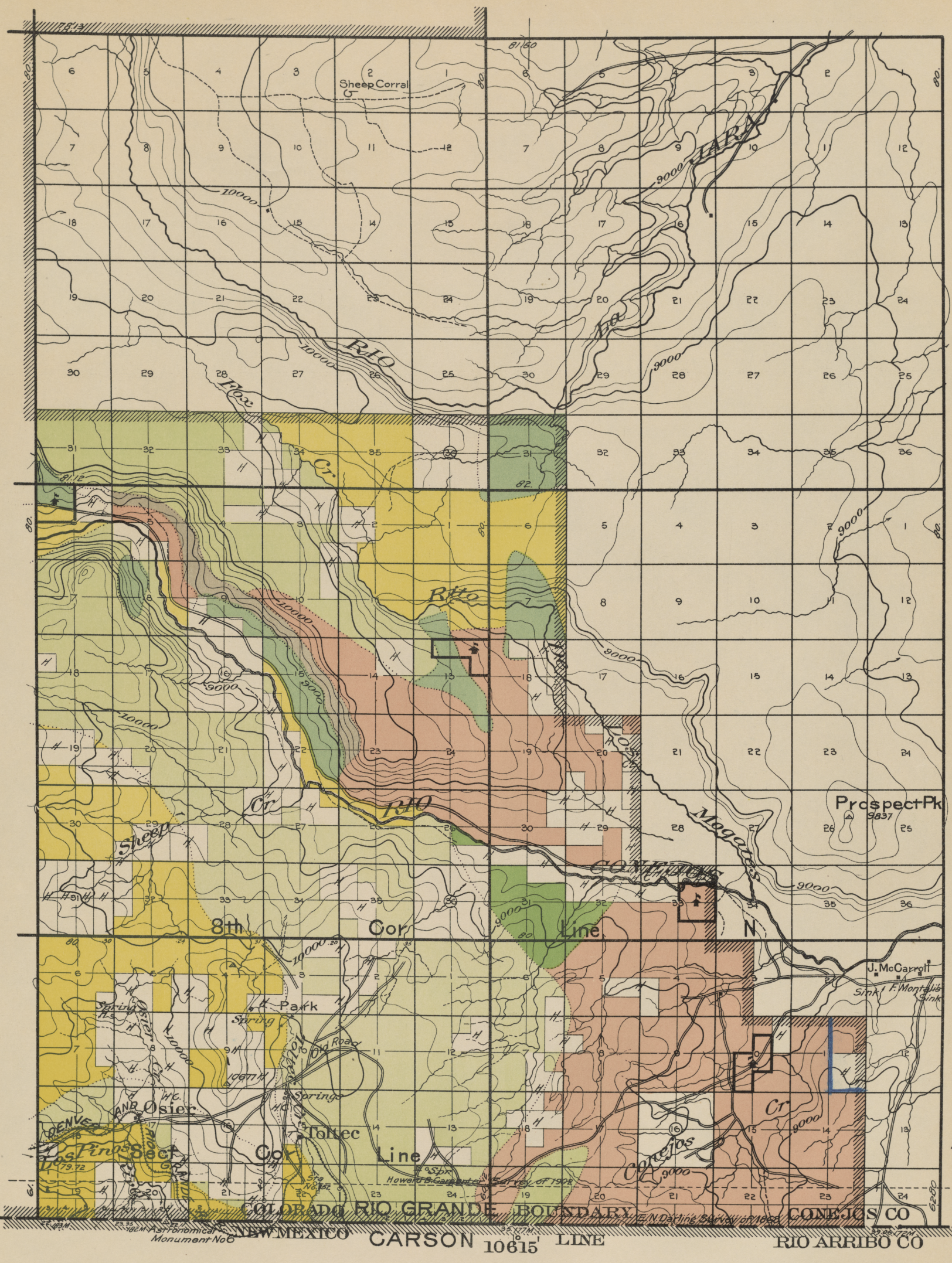


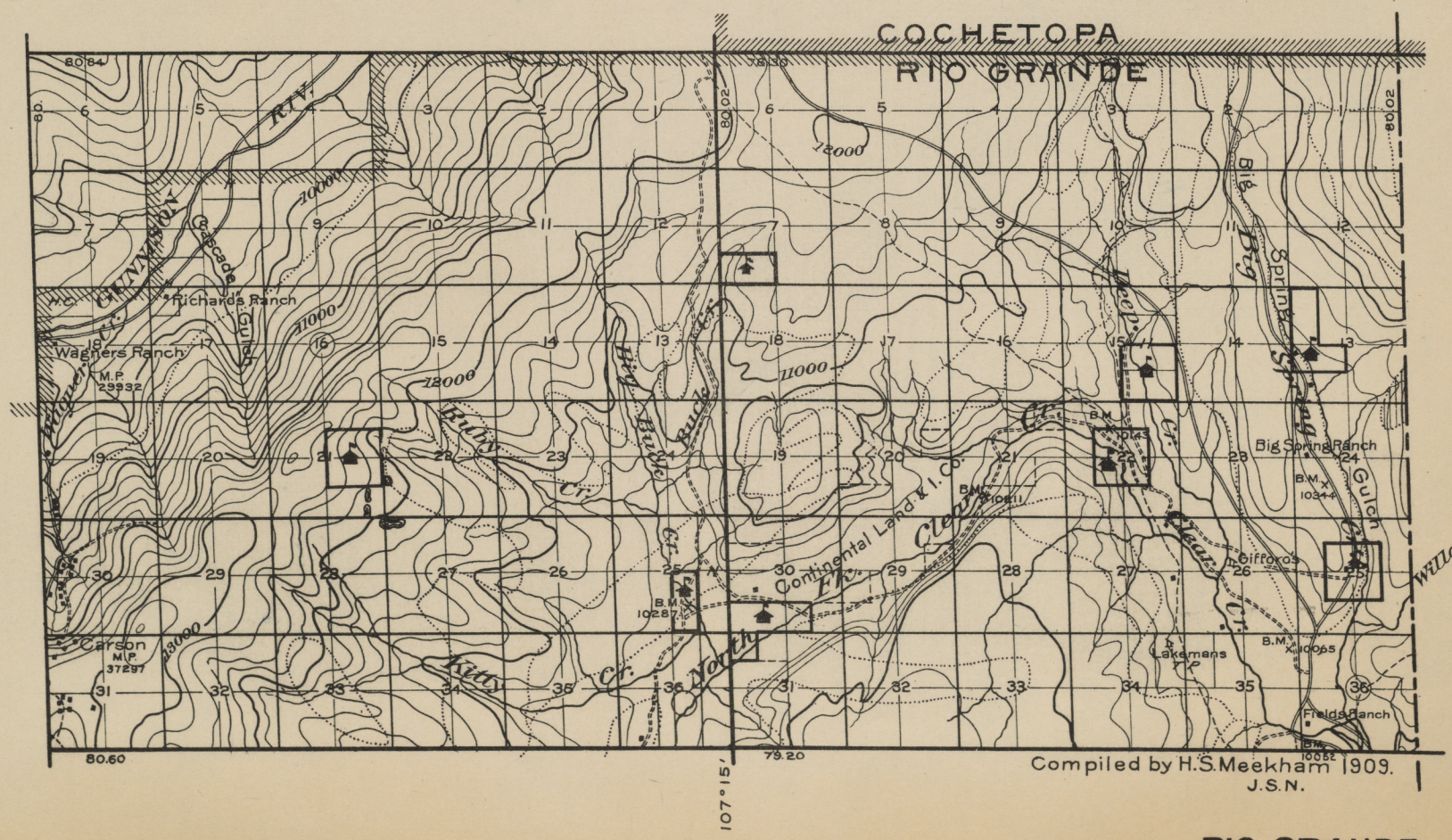
Compiled by H. S. Meekham
G.T.T.— 1909

T. 34 N.

T. 33 N.

T. 32 N.


Sheep Corral
Rito
Rito
Cr.
Rito
Cr
Rito
Sheep
Spring
Osier
Spring
Old Road
Spring
Toltec
Line
Cor
8th
Cor
Line
N
Park
Prospect Pk
9837
Mogotes
Cr
Cr
Cr



T. 42 N.

R. 4 W.

R. 3 W.

RIO GRANDE

NEW MEXICO PRIN. MERIDIAN

T. 43

T. 42 N.

T. 41 N.

HINSDALE CO.
MINERAL CO.

BOUNDARY LINE

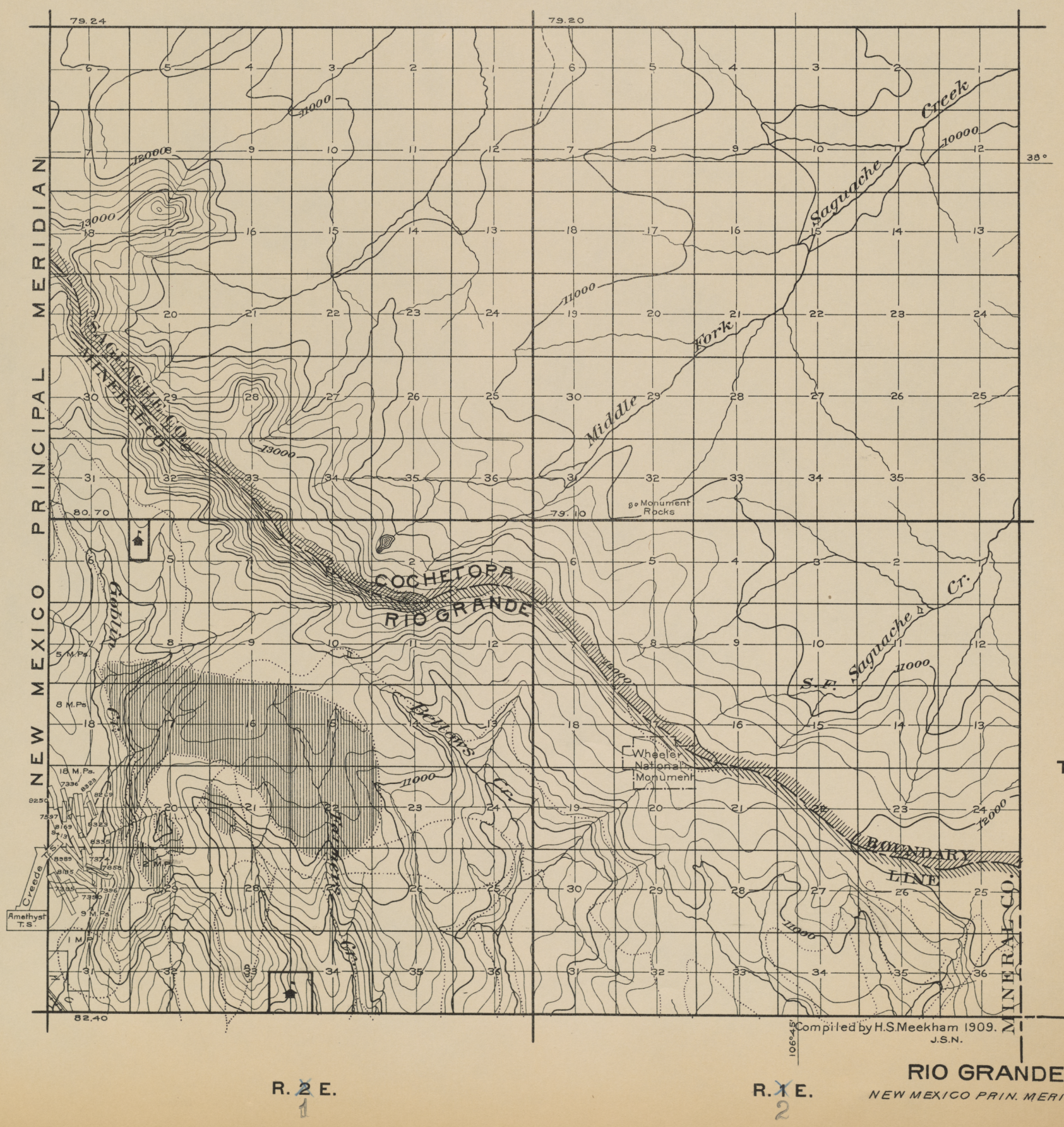
NEW MEXICO PRIN. MERIDIAN

S.F. Cebolle Cr.
Mineral Creek
COCHETOPA
MINERAL CO.
SAGUACHE CO.
San Louis Peak
Crater
INDIAN TRAIL
HINSDALE CO.
Spring Cr.
Willow Creek
BRISTOL PLATEAU
Marcis Creek
Goblin Cr.
Teller Mt.
Creede
Amethyst
Sunnyside Hotel
Rio Grande Res. & Ditch Co.
Boulder Creek
Shallow Cr.
TABLE MOUNTAIN
Lakemans Fish Ponds
Galloways
Bristol Head
Antelope Park
San Juan
RIO GRANDE
Deer Creek
NORTE
Stage Sta.
10th Correction Line North
Compiled by H.S. Meekham 1909
J.S.N

R. 2 W.

R. 1 W.

RIO GRANDE
NEW MEXICO PRIN. MERIDIAN.


79.24
79.20
NEW MEXICO PRINCIPAL MERIDIAN
SAGUACHE MINERAL CO.
COCHETOPA
RIO GRANDE
Goblin Cr.
Bellows Cr.
Middle Fork
S.F. Saguache Cr.
Saguache Creek
Monument Rocks
Wheeler National Monument
BOUNDARY LINE
MINERAL CO.
Amethyst T.S.
Creede T.S.
11000
12000
13000
10000
5 M.Ps.
8 M.Ps.
18 M.Ps.
9 M.Ps.
1 M.P.
2 M.Ps.
80.70
82.40
79.10
38°
106°45'
T. 43 N.
T. 42 N.
R. 2 E.
R. 1 E.
Compiled by H.S. Meekham 1909.
J.S.N.
RIO GRANDE
NEW MEXICO PRIN. MERIDIAN.

T. 43 N.

R. 5 E.

T. 42 N.

T. 41 N.

R. 3 E.

R. 4 E.

Mesa Pk.

COCHETOPA

RIO GRANDE

Saguache Creek

South Fork Carnero Creek

Lagarito Creek

Dyer's Cr.

Embargo Cr.

E. Embargo Cr.

Hunts

MINERAL CO.

RIO GRANDE CO.

SAGUACHE CO.

RIO GRANDE CO.

10th Correction Line North

Compiled by H.S. Meekham 1909.

RIO GRANDE

NEW MEXICO PRIN. MERIDIAN.

5

T. 42 N.

T. 41 N.

T. 40 N.

T. 39 N.

37°45'

10730'

R. 6 W.

R. 5 W.

Crown Mt

Eureka

Middleton

Middle Mt

Galena Mt

Canby Mt

Green Mt

Stony Pass

Highland Mary

Sheep Mt

Greenhalgh Mt

Pole Creek Mt

Bent Pk

Carson Pk

Lakes

Beartown

White Dome

Hunchback Mt

Trinity Pk

Storm King Pk

Mt Silex

Mt Nebo

The Guardian

Leviathan Pk

Jagged Mt

Greylock Mt

Grizzly Pk

Thunder Mt

Hidden Lake

Mt Oso

Moon Lakes

Rio Grande Pyramid

Flint Lakes

Flix Lakes

Ranch

Cataract Gulch

Stony Gulch

Rocky Gulch

Mineral Gulch

Starvation Gulch

Ute Creek

Elk Creek

West Fork

Rio Grande

Rio Grande Co

San Juan Co

Hinsdale Co

Mineral Co

Denver and Silverton Line

Boundary Line

Compiled by H.S. Meekham
G.T.T—1909

RIO GRANDE

NEW MEXICO PRIN. MERIDIAN

T. 41 N.

T. 40 N.

T. 39 N.

R. 4 W.

R. 3 W.

Finger Mesa

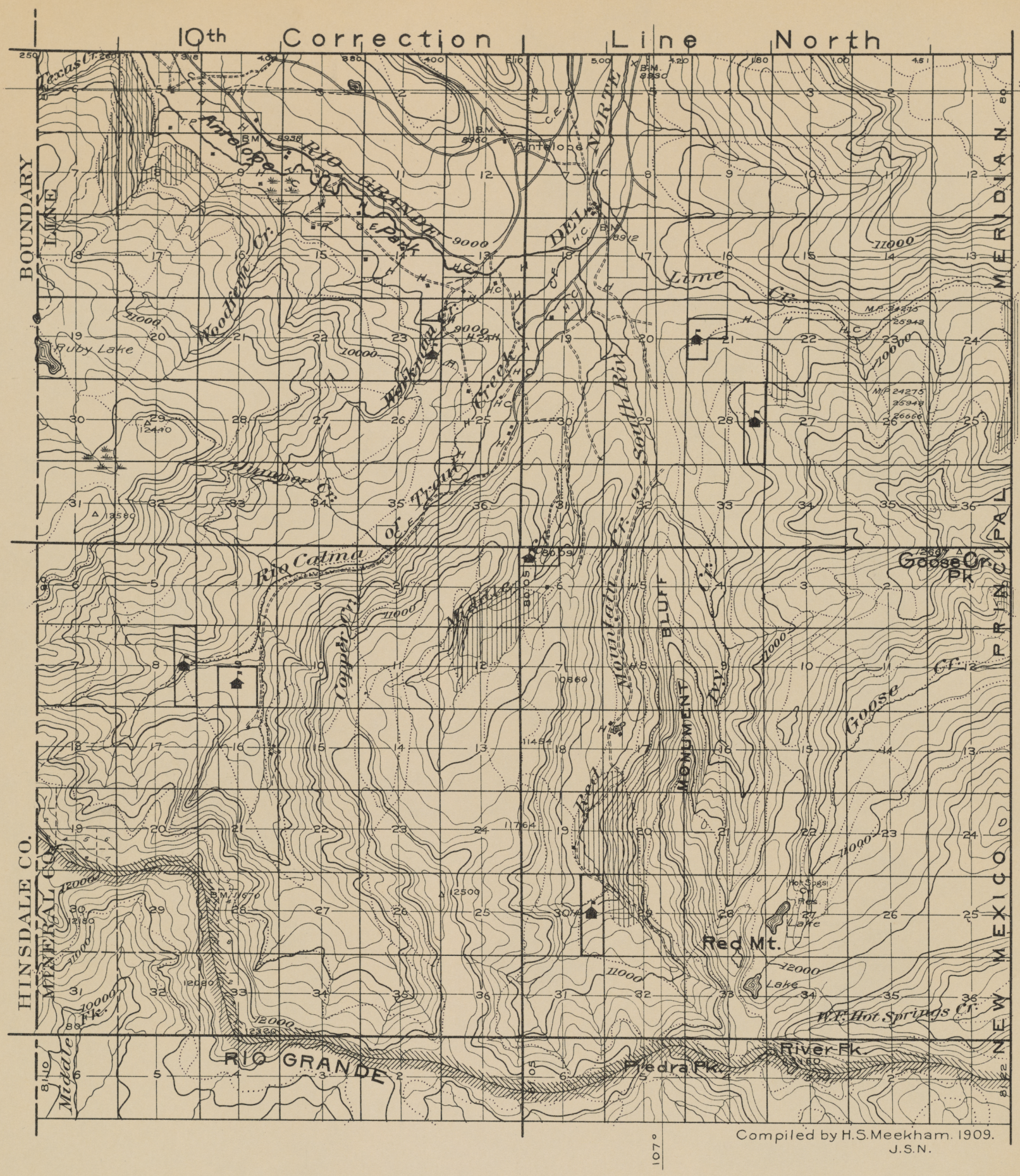
Hermit Pk

Weminuche Pass


Ruby L.

Compiled by H. S. Meekham
G.T.T.–1909

RIO GRANDE
NEW MEXICO PRIN. MERIDIAN



RIO GRANDE
NEW MEXICO PRIN. MERIDIAN



RIO GRANDE

NEW MEXICO PRIN. MERIDIAN.

10th Correction Line North

SAGUACHE CO.
RIO GRANDE CO.

37°45'

T. 40 N.

T. 39 N.

T. 38 N.

R. 3 E.

R. 4 E.

Compiled by H.S. Meekham 1909.
J.S.N.
106° 30'

RIO GRANDE
NEW MEXICO PRIN. MERIDIAN.

10th Correction Line North

SAGUACHE CO.

RIO GRANDE CO.

37°45'

T. 40 N.

T. 39 N.

T. 38 N.

Loma

RIO GRANDE DEL NORTE

DENVER AND RIO GRANDE R.R.

Del Norte

Monteyes

Geo. Fuchs

Stark

Schrader

Chas. Fairchild

Hanna

Martin Hanna

O'Connel

Pinos Slough

Day Water Course

Gilkerson

Mt. Varnell

Bennett Ck.

Creek

Rio

San Francisco Ck.

Raton Ck.

R. Myers

Dry

South Fk.

Rocky Ck.

Francisco Creek

Crater

Compiled by H.S. Meekham 1909.
J.S.N.

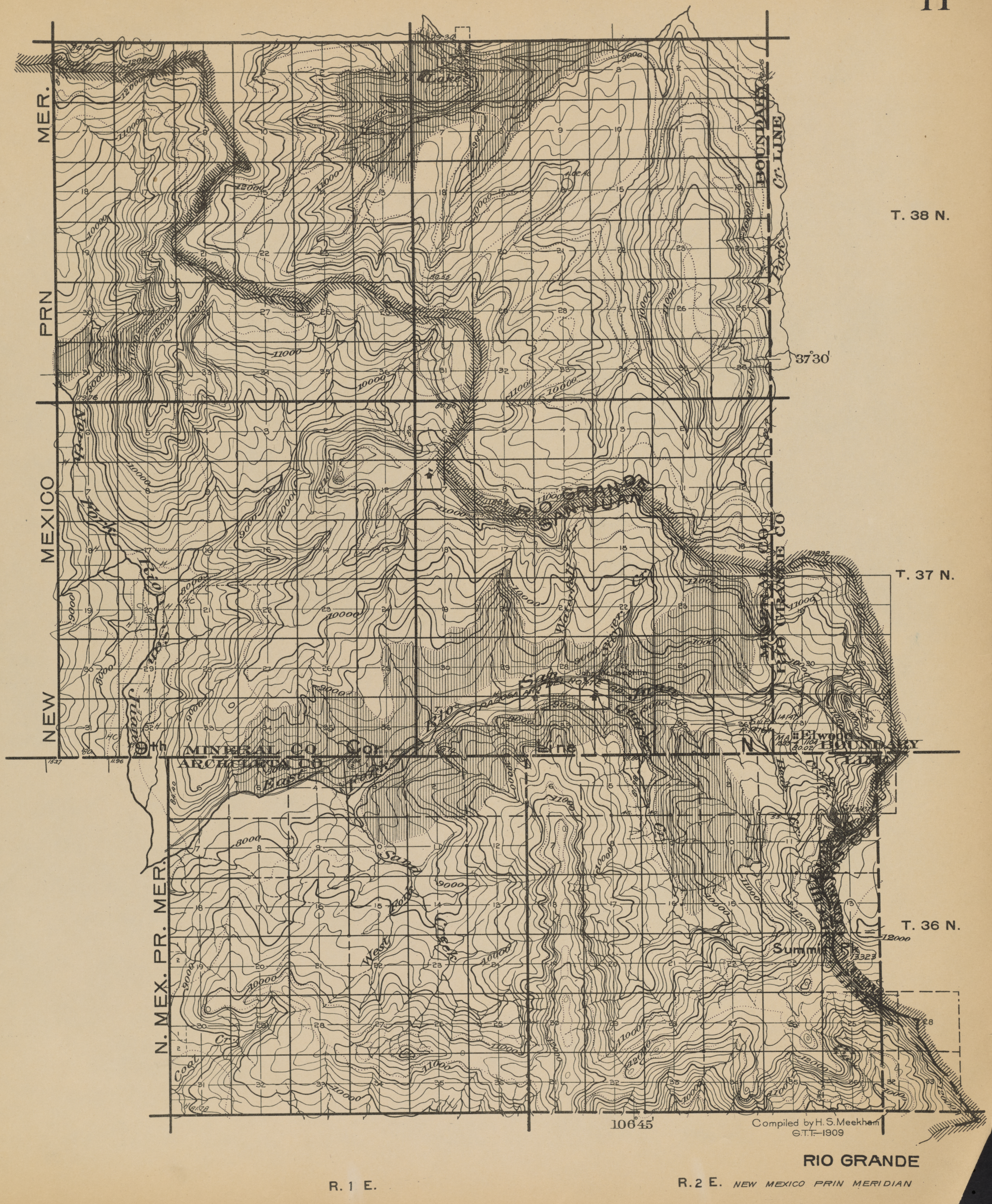
106°30'

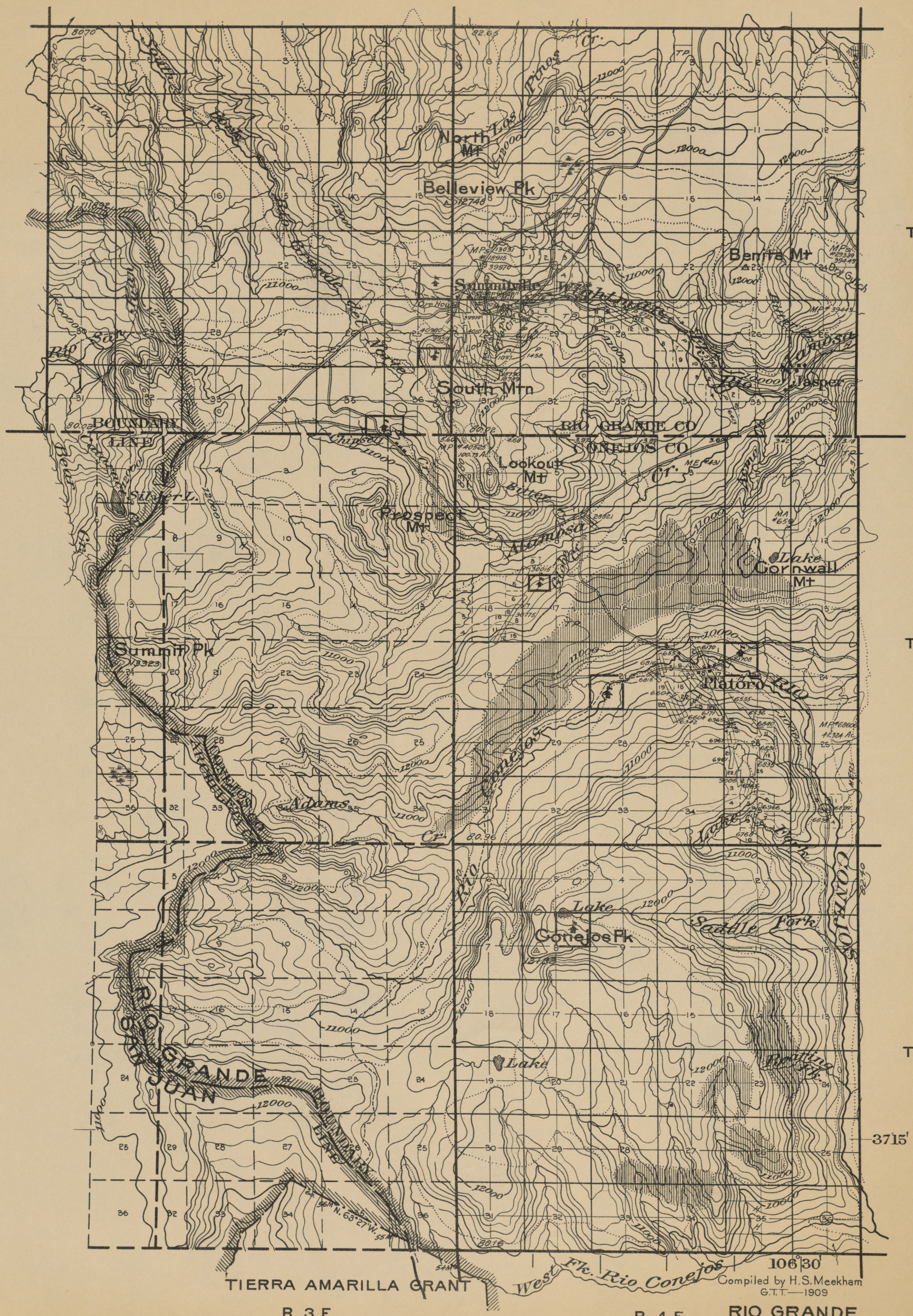
R. 5 E.

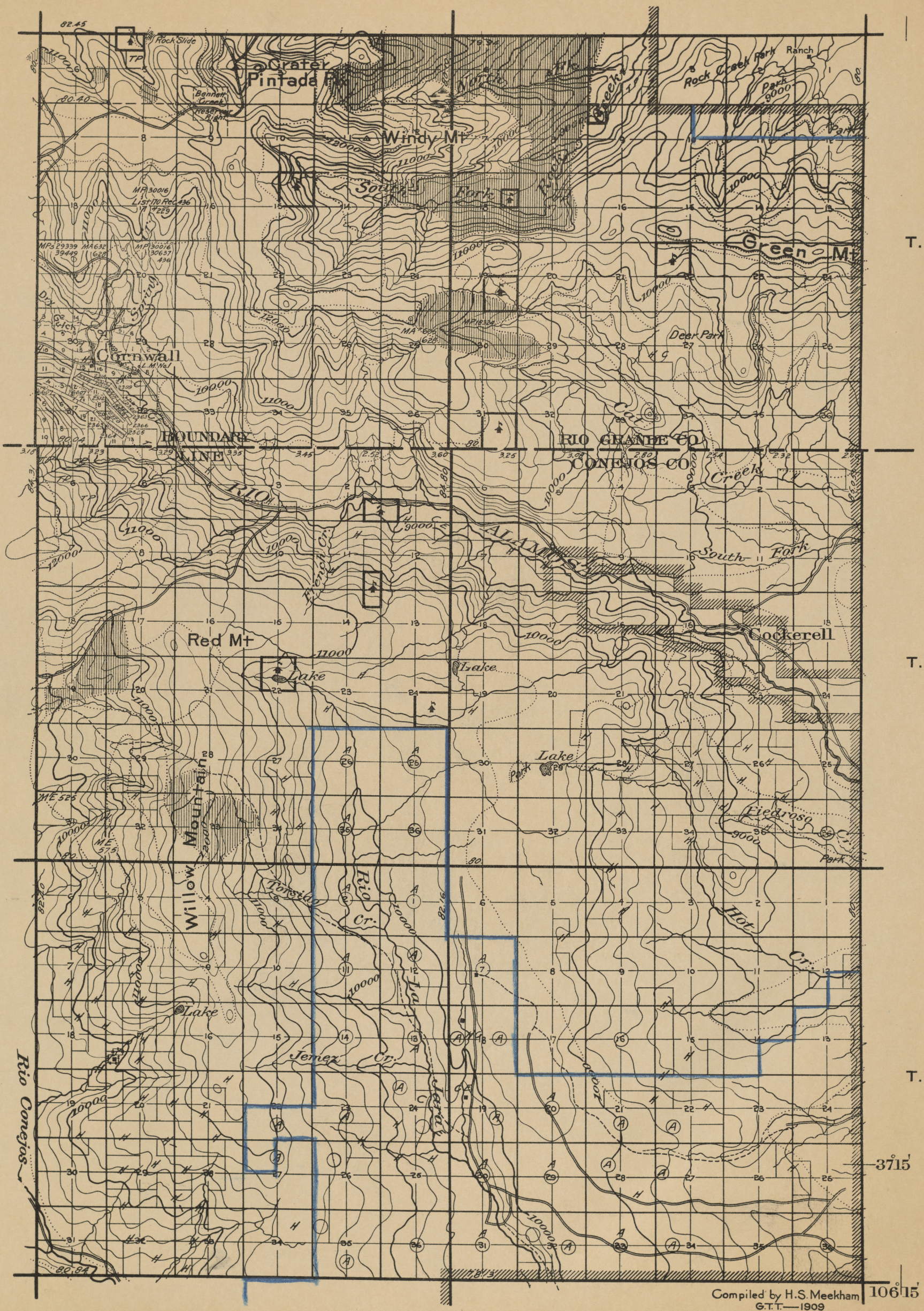
R. 6 E.

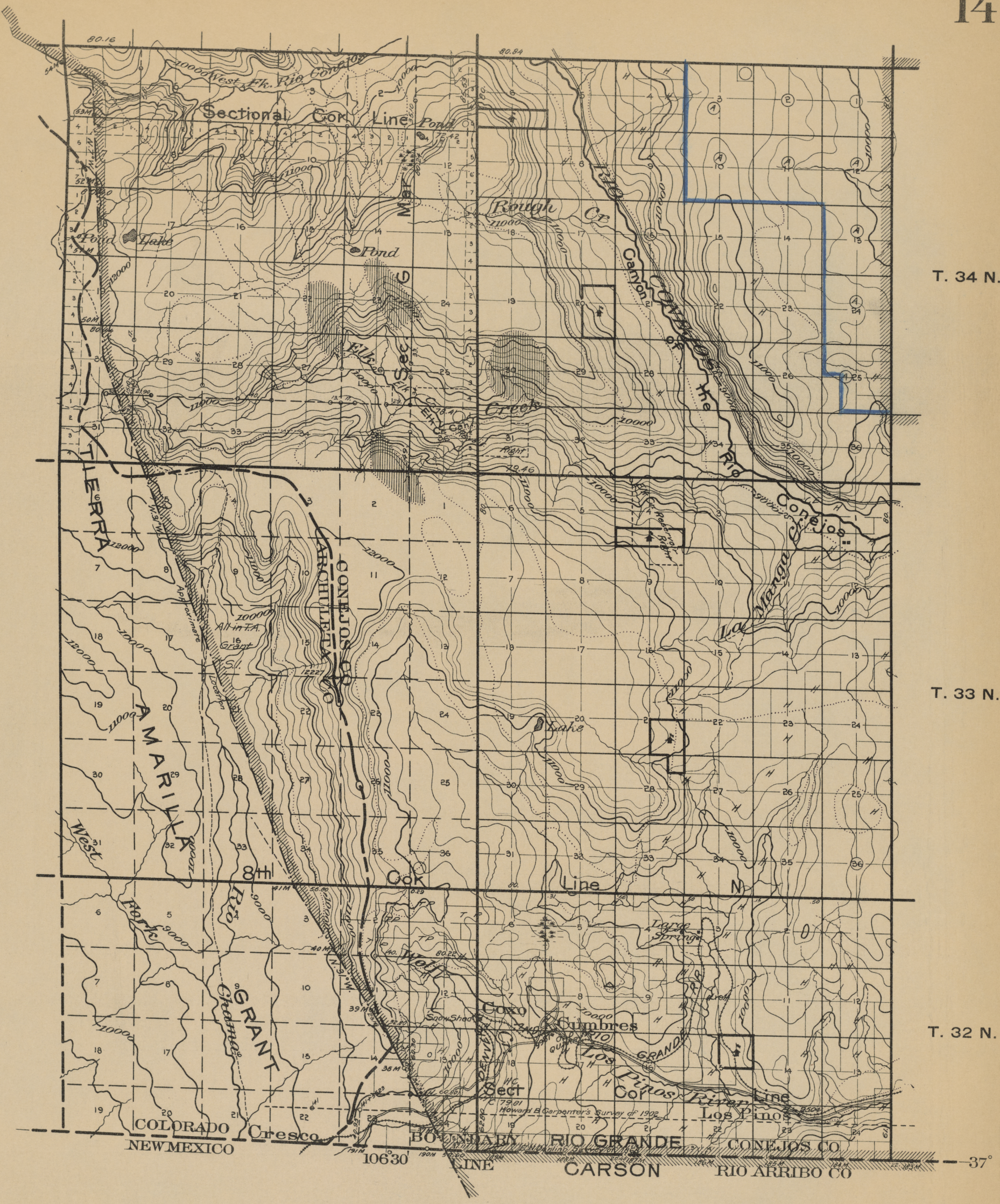
RIO GRANDE

NEW MEXICO PRIN. MERIDIAN

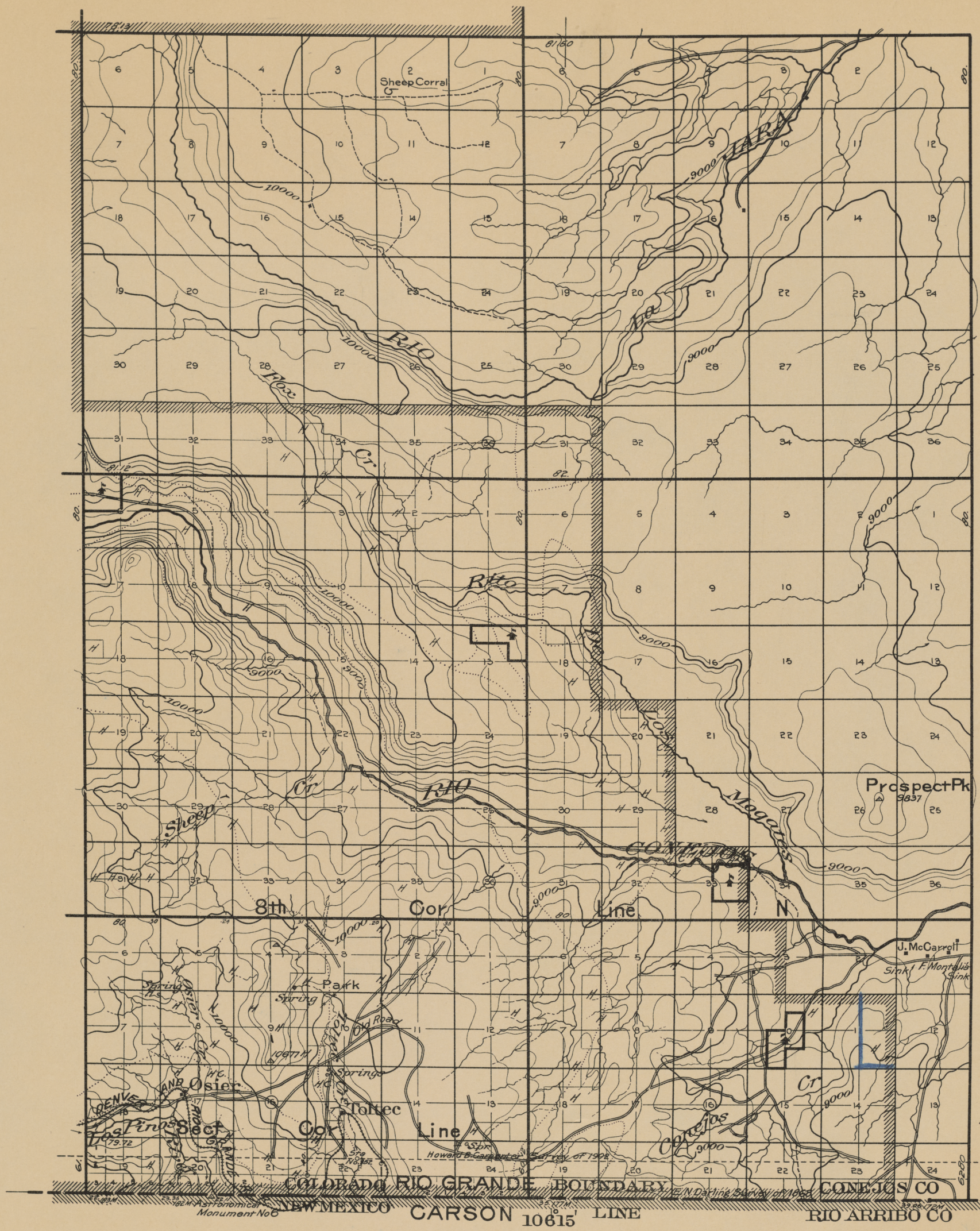

NEW MEXICO PRN MER.
N. MEX. PR. MER.
T. 38 N.
T. 37 N.
T. 36 N.
37°30'
106°45'
R. 1 E.
R. 2 E.
NEW MEXICO PRIN MERIDIAN
RIO GRANDE
BOUNDARY
Cr. LINE
Elwood
Summit Pk
13323
MINERAL CO
ARCHULETA CO
Compiled by H. S. Meekham
G.T.T.—1909


North Mt
Belleview Pk
Summitville
Bennie Mt
South Mtn
Jasper
BOUNDARY LINE
RIO GRANDE CO
CONEJOS CO
Lookout Mt
Prospect Mt
Lake Cornwall Mt
Summit Pk
Platoro
Adams
Lake
Conejos Pk
Saddle Fork
RIO GRANDE
RIO SAN JUAN
BOUNDARY LINE
N. 63° 27' W. 55M
TIERRA AMARILLA GRANT
West Fk. Rio Conejos
Compiled by H.S. Meekham
G.T.T.—1909
R. 3 E.
R. 4 E.
RIO GRANDE
NEW MEXICO PRIN. MERIDIAN
T. 37 N.
T. 36 N.
T. 35 N.
3715'
106°30'


Crater
Pintada Pk
Windy Mt
Rock Slide
Bennett Creek
Rock Creek Park
Ranch
Park
9000
Green Mt
Deer Park
Cornwall
BOUNDARY LINE
RIO GRANDE CO
CONEJOS CO
Rio
Allamoose
South Fork
Cockerell
Red Mt
Lake
Willow Mountain
Rio Cr.
Torreon
Jemez Cr.
Hot Cr.
Fiedroso
Rio Conejos
T. 37 N.
T. 36 N.
T. 35 N.
37°15'
106°15'
Compiled by H.S. Meekham
G.T.T.—1909
R. 5 E.
R. 6 E.
RIO GRANDE
NEW MEXICO PRIN. MERIDIAN



Compiled by H. S. Meekham
G.T.T.—1909


Sheep Corral
Rito
Cr.
Rito
Cr
Rito
Sheep
Cr
Osier
Toltec
Park
Spring
Old Road
Spring
Spring
Spring
Cr
Cr
Cr